















Use this Guide to find your way outside and into nature, right here in southeast Indiana. For driving directions to a park, enter the GPS coordinates into your favorite mapping device, or visit our website: www.oakheritageconservancy.org and use our online Park Locator.

 = Oak Heritage Property

Name							County	GPS
	Hiking	Fishing	Camping	Boating	Horse Trails	Hunting		
Hoosier National Forest	●	●	●	●	●	●	Washington	38.870271 , -86.518671
Jackson-Washington State Forrest	●	●	●	●	●	●	Washington	38.861271 , -86.008610
Delaney Creek Park	●	●	●	●			Washington	38.723052 , -86.049852
Glendale Fish & Wildlife Area	●	●	●	●			Washington	38.551846 , -87.051221
Twin Creek Valley and Henderson Park	●					●	Washington	38.645013 , -86.201071
Chelsea Flatwoods	●						Washington	38.664738 , -85.519157
Knobstone Trail	●						Washington	38.464635 , -85.849981
Big Spring Nature Preserve	●						Washington	38.484552 , -86.113801
Hiker's Knob 							Washington	38.763423 , -86.150372
Lake Salinda		●					Washington	38.574442 , -86.087937
Wheeler Hollow 							Washington	38.761641 , -86.146429
Cave River Valley							Washington	38.692158 , -86.258026
Muscatatuck National Wildlife Refuge	●	●		●		●	Jennings	38.966748 , -85.795867
Big Oaks National Wild Refuge		●		*		●	Jennings	38.836244 , -85.416691
Selmier State Forest	●	●				●	Jennings	39.036709 , -85.595106
Crosley State Fish and Wildlife Area		●		●		●	Jennings	39.015249 , -85.639613
Tribbett Woods 							Jennings	38.875412 , -85.729932
Wells Woods Nature Preserve							Jennings	38.855492 , -85.647997
Guthrie Mem. Woods Nature Preserve 							Jennings	38.922906 , -85.520212
Muscatatuck County Park	●	●	●				Jennings	38.987859 , -85.621645
Eco Lake Park	●	●		●			Jennings	39.123128 , -85.756974
Tribbet Woods 							Jennings	38.875412 , -85.729932
Leblin Woods Preserve 							Jackson	38.996297 , -85.908154
Decatur County Park				+			Decatur	39.330658 , -85.515831

Name	Hiking	Fishing	Camping	Boating	Horse Trails	Hunting		
Oddfellows-Rebekah Park							Decatur	39.340861 , -85.459774
Charles L. Buell Trail	●						Decatur	39.338000 , -85.463000
Versailles State Park	●	●	●	●	●		Ripley	39.064376 , -85.218015
Brum Woods	●						Ripley	39.290199 , -85.226530
Gladys Russel Wildlife Refuge	●	●	●		●		Dearborn	39.162772 , -85.065657
Buttonwood 							Dearborn	39.044241 , -85.008153
Oxbow Properties	●	^		%	●		Dearborn	39.122128 , -84.848516
Hilltop Farm 	●						Dearborn	39.287236 , -84.828162
Denver Siekman Environmental Park							Ohio	38.923729 , -84.883024
Markland Dam Park		●					Switzerland	38.781804 , -84.948258
Splinter Ridge Fish & Wildlife Area	●	●				●	Switzerland	38.745756 , -85.203878
Paul Ogle Riverfront Park		●	●	●			Switzerland	38.745566 , -85.064861
Deam Lake State Recreation Area	●	●	●	●	●	●	Clark	38.451632 , -85.865640
Lapping Park	●						Clark	38.324276 , -85.769100
Charlestown State Park		●	●				Clark	38.449765 , -85.645574
Vissing Park	●						Clark	38.329516 , -85.702653
Falls of the Ohio State Park	●	●		●			Clark	38.276596 , -85.763546
Ohio River Greenway	●						Clark	38.271336 , -85.749303
Linza Graham Park							Scott	38.690233 , -85.776189
Hardy Lake	●	●	●	●		●	Scott	38.776575 , -85.705860
Webster Woods 	●						Scott	38.700755 , -85.585182
Clifty Falls State Park	●		●				Jefferson	38.761267 , -85.420463
John Paul Park							Jefferson	38.739918 , -85.385151
Krueger Lake		●	●				Jefferson	38.827399 , -85.391961
Riverview Preserve 							Jefferson	38.721729 , -85.451893
Hall-Carmer Wetlands 	●						Jefferson	38.917540 , -85.482606
Smith Woods 							Jefferson	38.922906 , -85.520212
Brown County State Park	●	●	●				Brown	39.176480 , -86.265794
Spring Mills State Park	●		●	●			Lawrence	38.723429 , -86.416962

This Guide was made by Oak Heritage Conservancy's McManaman Intern, Holden August. The McManaman Internship Program funds Hanover College students' work with area nonprofit organizations. The program advances students' skills while helping groups like ours address power and privilege in our community.

*30 Boat Limit | + Paddle Boats | ^ Bank Fishing Only | % No Motors